

NORGES GEOGRAFISKE MIDTPUNKT 10 KM

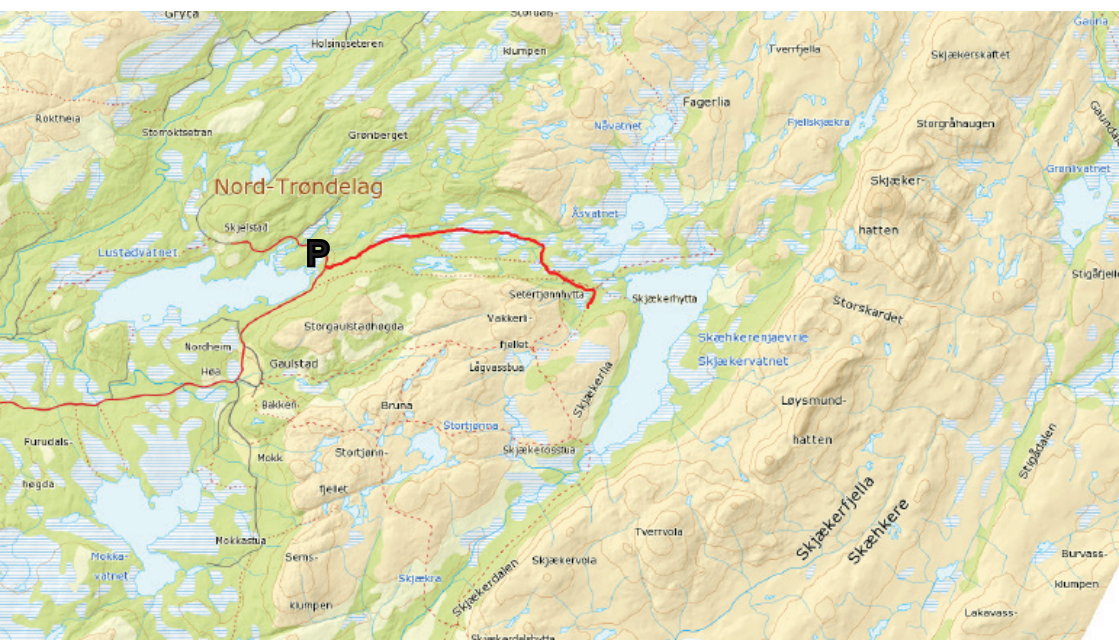


Foto: Steinkjer kommuneskoger



NORWAY'S GEOGRAPHICAL MIDPOINT 10 km

The hike is 10 km each way and follow a well-marked trail of railway sleepers to the Midpoint.

Total length is about 20 km. The hike takes you through varied Trøndelag mountain terrain and we can see the beautiful Skjækervatnet located in Blåfjella / Skjækervatnet National Park. The hike takes about 3 hours one way.

The trip is perfect as a starting point for multiday trips with several possibilities for accommodation right by the Midpoint.






DIRECTIONS

Follow Ogdalsveien, FV 762 from Steinkjer city centre ca 40 km east towards Ogdal.

After passing Gaulstad and the exit to Mokk Farm, there is only a few km to parking with a large information board. Remember to pay for parking (can be done with mobile phone).

Geocache trail along the path to the Midpoint.

ACCOMMODATION, DINING AND ATTRACTIONS

-  Mokk Farm - 7 km south
-  Steinkjer Kommuneskoger - cabins in the area
-  Snåsa Fjellstyre - cabins in the area
-  Best Western Tingvold Park Hotell 41 km
-  Quality Hotel Grand Steinkjer - 40 km
-  Ox Steak house og Chef Mathall - 40 km

