

BOKKHAUGEN - 3,8 KM



Foto: Steinkjerfotografen

BOKKHAUGEN - 3,8 km roundtrip

Summit hike with fabulous view over all of Innherred. The starting point is Lunds bustaden ski stadion (parking fee).

This is a well gravelled path and there are picnic spots and camp fire spots along the trail. The trail is lightly ascending all the way, but somewhat steep towards the top. The trail is accessible with strollers.

At the top there is a lean-to and toilet. Fabulous view over Th Trondheimsfjorden.

Several geocaches along the trail and in the sur-



















DIRECTIONS

Exit E6 at Skogn 10 km south of Levanger. Drive through Skogn town centre and across the railway crossing. After ca 3 km turn left onto Fv 122.

Turn right after 1 km. Keep to the right for 5 km until reaching Lunds bustaden ski stadion (parking fee).

ACCOMMODATION, DINING AND ATTRACTIONS

-   Kortmans Candle Factory/Vuddu Valley - 28 km south
-   Laberget Leirsted - 12 km west
-   Thon Hotell Backlund - 12 km north
-   Trehusbyen Levanger - 12 km north
-    Munkeby Herberge - 16 km north
-   Munkeby monastery ruins - 17 km north
-    Stiklestad National Cultural Centre - 27 km north